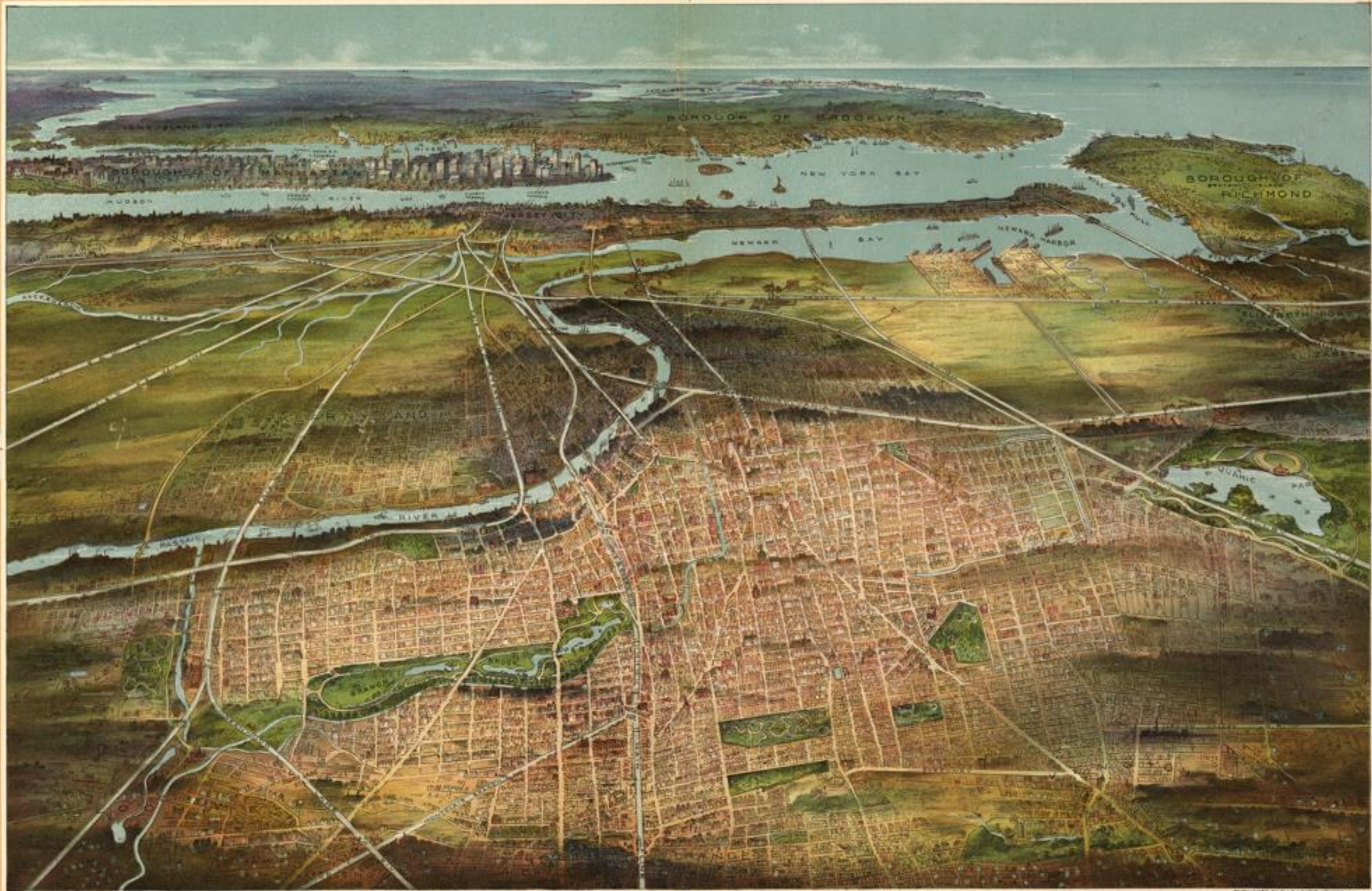


NEWARK'S RIVERFRONT PARK

Ana Isabel Baptista, PhD
Milano School of International Affairs, Urban Policy and Management
Tishman Environment & Design Center

MAY 24, 2016
Parks Without Borders: Ideas for the Next Generation of Urban Parks
The New School



NEWARK-NEW JERSEY

• 1916 •

Map Edition
MAY 11 1916
City of Newark



Our goal: **Two cents from two percent.**

From 2009 to 2012, we want to involve two percent of Newarkers (5600 people) in imagining and remaking their riverfront through workshops, tours, exhibitions, and clean-ups.







NEWARK RIVERFRONT REVIVAL

Super
Neighborhood
River Walks

New Riverfront Park

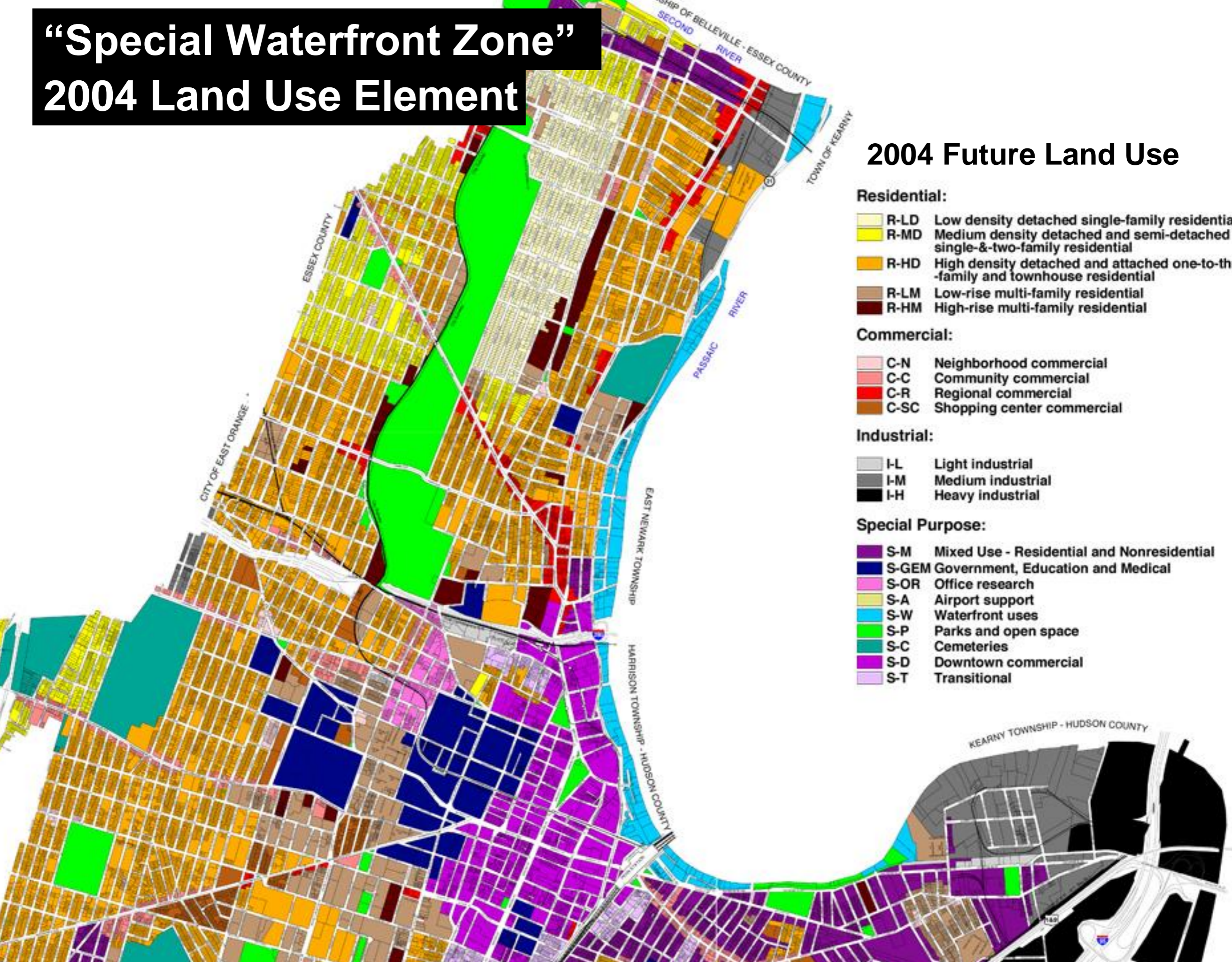
Young Riverfront Planners Project

Public Floating Dock

High School Boating Program



“Special Waterfront Zone” 2004 Land Use Element



2004 Future Land Use

Residential:

- R-LD Low density detached single-family residential
- R-MD Medium density detached and semi-detached single-&-two-family residential
- R-HD High density detached and attached one-to-three-family and townhouse residential
- R-LM Low-rise multi-family residential
- R-HM High-rise multi-family residential

Commercial:

- C-N Neighborhood commercial
- C-C Community commercial
- C-R Regional commercial
- C-SC Shopping center commercial

Industrial:

- I-L Light industrial
- I-M Medium industrial
- I-H Heavy industrial

Special Purpose:

- S-M Mixed Use - Residential and Nonresidential
- S-GEM Government, Education and Medical
- S-OR Office research
- S-A Airport support
- S-W Waterfront uses
- S-P Parks and open space
- S-C Cemeteries
- S-D Downtown commercial
- S-T Transitional











NEWARK RIVERFRONT REVIVAL



www.newarkriverfront.org